
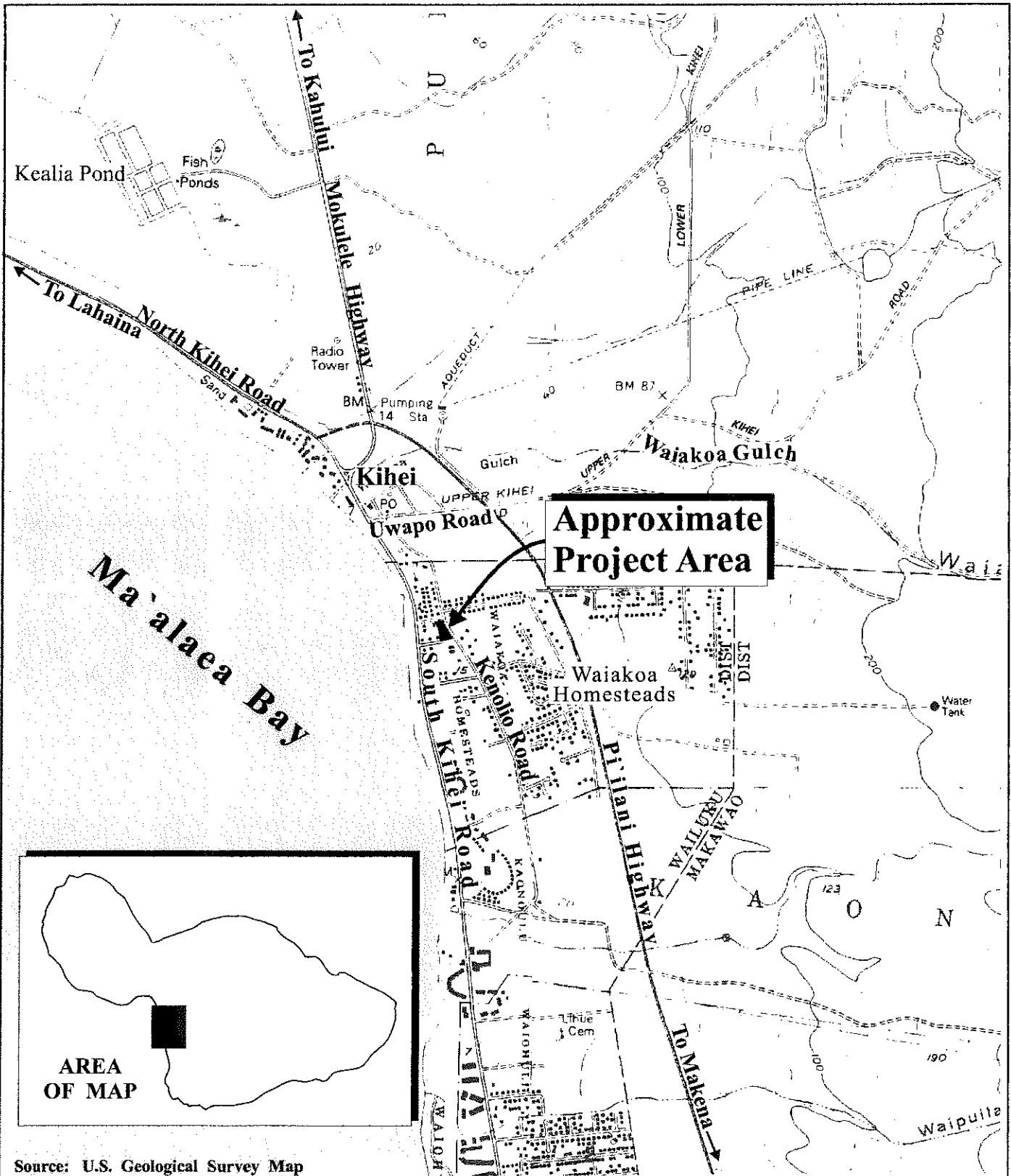


TAXATION MAPS BUREAU			
TERRITORY OF HAWAII			
TAX MAP			
SECOND		DIVISION	
ZONE	SEC.	PLAT	
3	9	06	
CONTAINING		PARCELS	

Source: State of Hawai'i, Realty Atlas, 2006

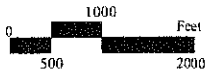
Figure 2 Proposed Kenolio Leilani Subdivision
Site Location Map

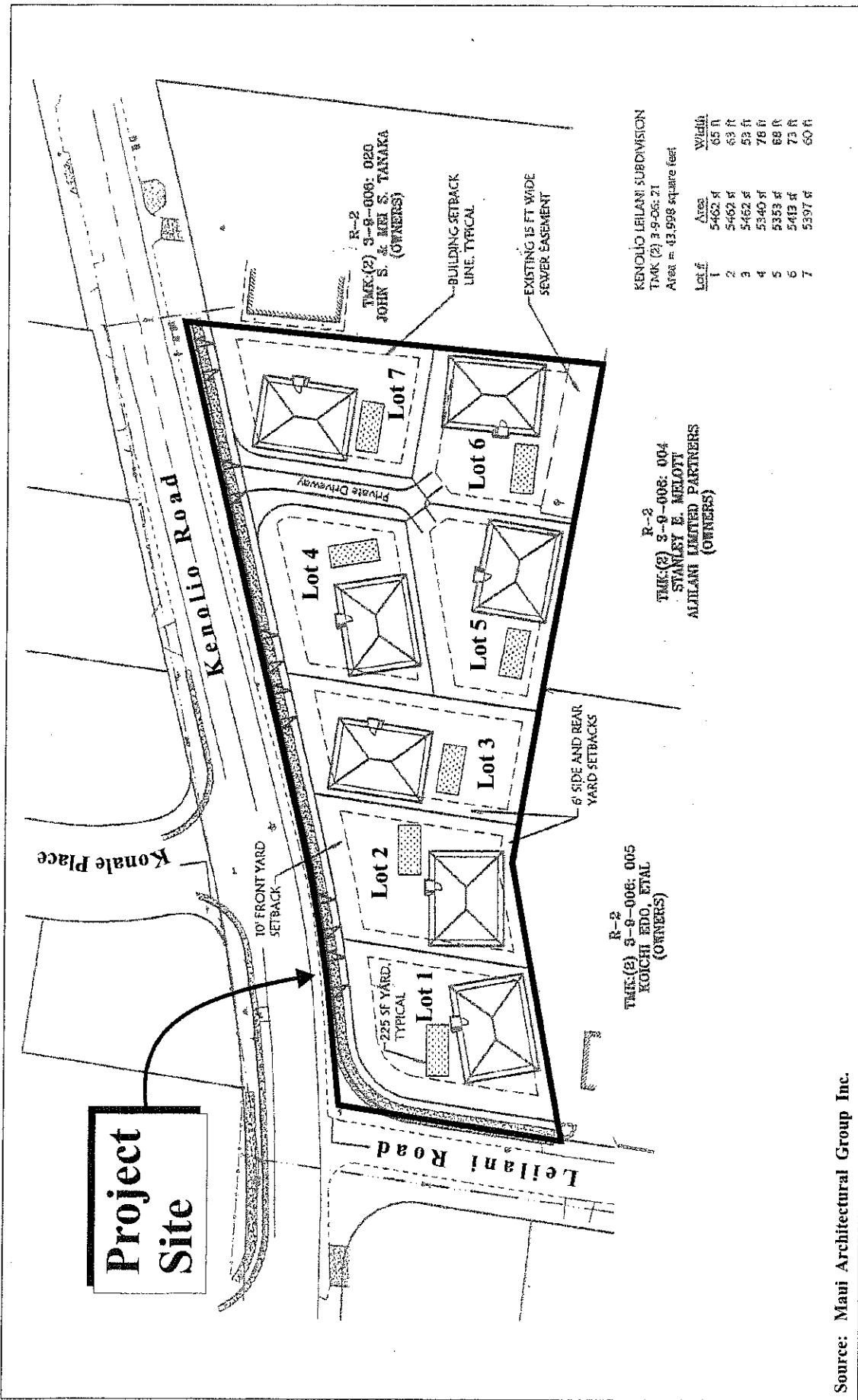




Source: U.S. Geological Survey Map

Figure 1 Proposed Kenolio Leilani Subdivision
Regional Location Map





Source: Maui Architectural Group Inc.

Figure 3



Proposed Kenolio Leilani Subdivision Site Plan

NOT TO SCALE

Prepared for: Lokahi Pacific

MUNEKIYO & HIRAGA, INC.

lokahi@pac/kenolio/siteplan